













Yea Wetlands
Committee of Management
Developing Yea's best kept Secret



Yea Wetlands Walk Map

-  Franklin Track
-  Footbridge
-  Wetlands Loop
-  Access Tracks
-  Information Shelter
-  Public Toilet
-  Picnic Area
-  Electric BBQ
-  Interpretive Sign
-  Wetlands



Yea River Anabranch

Yea River
(Kayigai)

Frog Pond
(Ngnarrert Buluk)

Y Water Centre

Hood Street

JOHN CUMMINS
RESERVE

Picnic Area

YE A TOWNSHIP

TO MELBA HWY

GOULBURN VALLEY HWY

MANSFIELD